

PROJECT
NORTH & EAST MELTON MOWBRAY DISTRIBUTOR ROAD (NEMMDR)

CLIENT
LEICESTERSHIRE COUNTY COUNCIL

County Hall, Glenfield
Leicester, LE3 8RA
tel: +44 (0)116 232 3232
www.leicestershire.gov.uk

CONSULTANT
AECOM
12 Regan Way
Chetwynd Business Park
Chilwell, Nottingham, NG9 6RZ
tel: +44 (0)115 907 7000
www.aecom.com

NOTES

- KEY**
- S* HIGHWAY TO BE STOPPED UP
 - H* HIGHWAY TO BE IMPROVED
 - N* ROUTE OF NEW HIGHWAY
 - X* PRIVATE MEANS OF ACCESS STOPPED UP
 - * NEW PRIVATE MEANS OF ACCESS
 - EXISTING HIGHWAY BOUNDARY
 - - - PROPOSED HIGHWAY BOUNDARY
 - UCR DENOTES UNCLASSIFIED ROAD
 - FP DENOTES PUBLIC FOOTPATH

MAP REFERRED TO IN THE LEICESTERSHIRE COUNTY COUNCIL (NORTH & EAST MELTON MOWBRAY DISTRIBUTOR ROAD) (SIDE ROADS) ORDER 2020
SIDE ROADS ORDER PLAN 1
(DESIGN SHEET 01)

First Issue	BY	11/03/20	P01.3
REVISION DETAILS	CHECK	DATE	SUFFIX

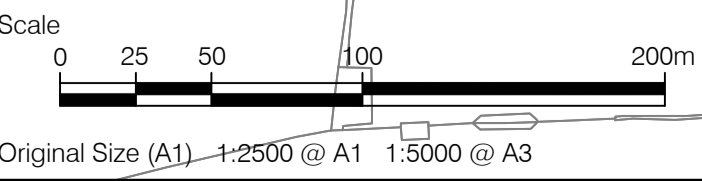
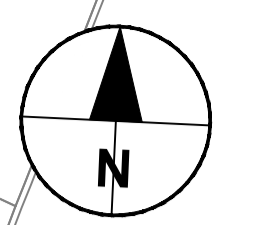
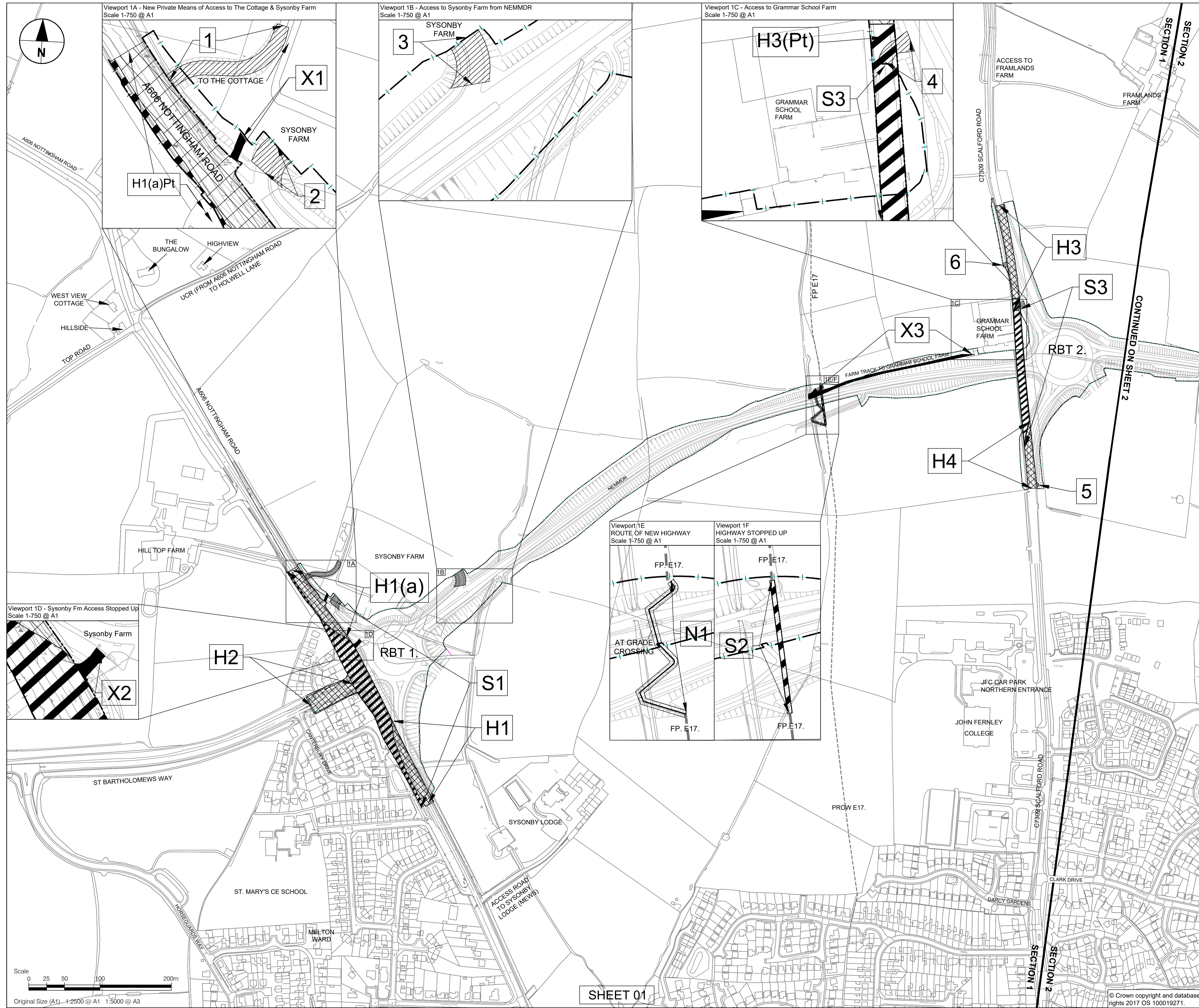
PROJECT MANAGEMENT INITIALS
DESIGNED: RB CHECKED: --- APPROVED: ---

INTERNAL PROJECT NUMBER **SCALE**
60542201 AS SHOWN

STATUS **BS1192 SUITABILITY**
INITIAL STATUS OR WIP S0

SHEET TITLE
SIDE ROAD ORDERS PLAN 1
A606 NOTTINGHAM ROAD
TO C7309 SCALFORD ROAD

DRAWING NUMBER **REV**
60542201-LCC-LSI -S1_SR_ZZ_Z -DR-KK-0001 P01.3



SHEET 01

This drawing has been prepared for the use of AECOM's client. It may not be used, modified, reproduced or relied upon by third parties, except as agreed by AECOM or as required by law. AECOM accepts no responsibility, and denies any liability whatsoever, to any party that uses or relies on this drawing without AECOM's express written consent. Do not scale this document. All measurements must be obtained from the stated dimensions.

This page is intentionally left blank